COMUNE DI DELICETO - fg -

piano particolareggiato e di recupero delle zone omogenee «*A*» e «*B*»

SOPRINTENDENZA PER I BENI AMBIENTALI ARCHITETTONICI ARTISTICI E STORICI DELLA PUGLIA
BARI
Lì 10 MAR.1990 di arr.
N. 3794 di protocollo
Posiz. FG-XXIII-1

tav. **13** profili e sezioni

rapp.: 1:500 data: 04/11/'89

il sindaco

COMUNE DI DELICETO UFFICIO TECNICO

il progettista

Dott. Arch. ANTONIO NIGRO N. 51

SOPRINTENDENZA PER I BENI AMBIENTALI
ARCHITETTONICI ARTISTICI E STORICI DELLA PUGLIA
BARI

VISTO: si esprime parere favorevole all'approvazione, salvo le osservazioni di cui alla nota di pari data e numero.
Bari, lì - 3 GIU. 1991 Prot. n. 7577
IL SOPRINTENDENTE
FIRMATO

studio tecnico: dott. arch. antonio nigro - foggia

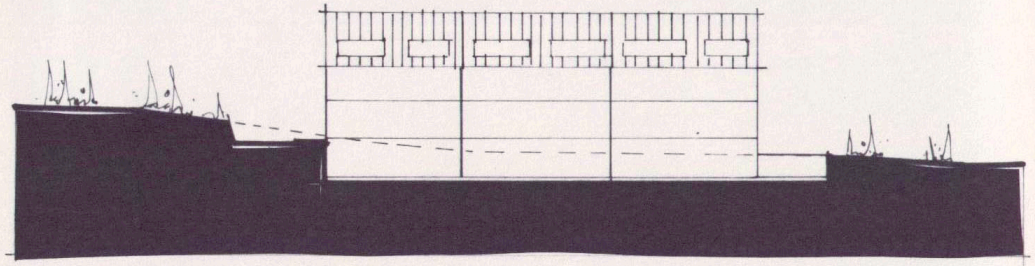

— PROFILO COMP. A MARGINE DI VIA CADUTI SUL LAVORO



— SEZIONE TRASVERSALE —

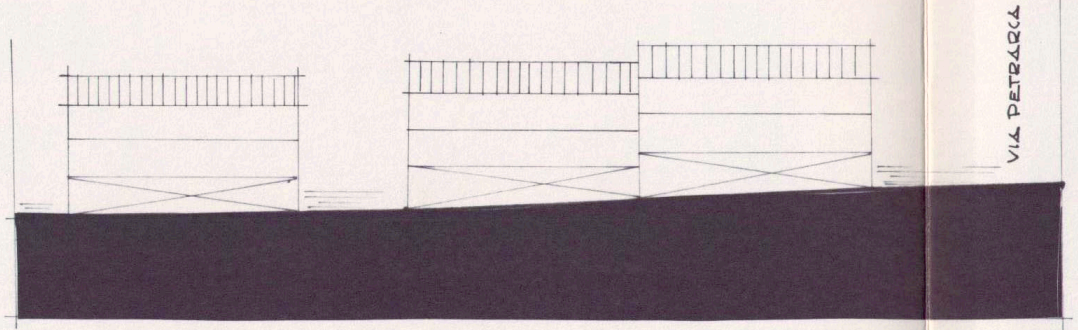
VIA PETRARCA

— PROFILO SU VIA G. VERDI —

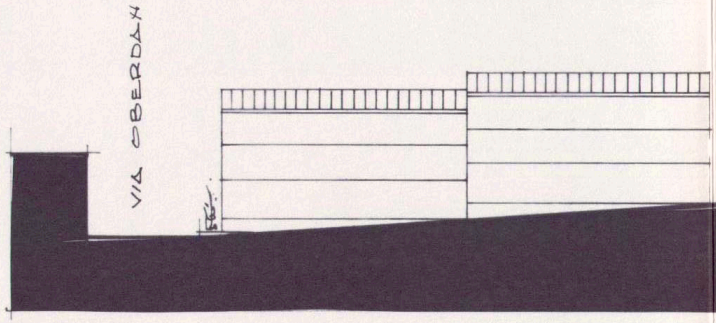
VIA OBERDAN

— PROFILO SU VIA N. SAURO —

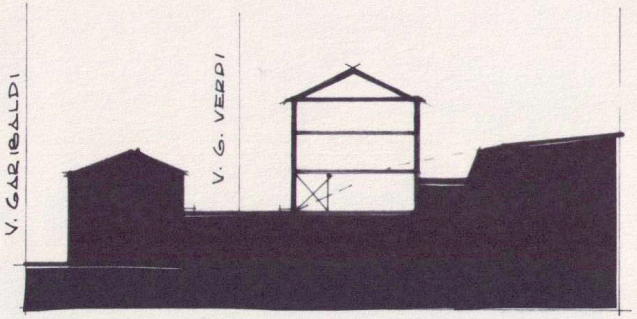
V. GARIBALDI
V. G. VERDI

— SEZIONE TRASVERSALE —

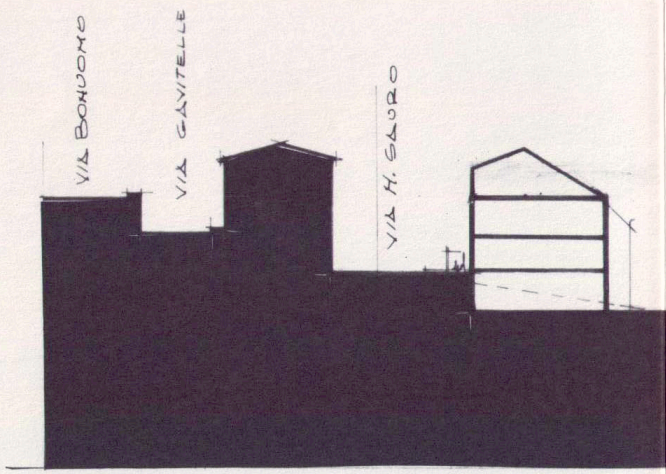
VIA BONUOMO
VIA CAVITELLE
VIA N. SAURO

— SEZIONE TRASVERSALE



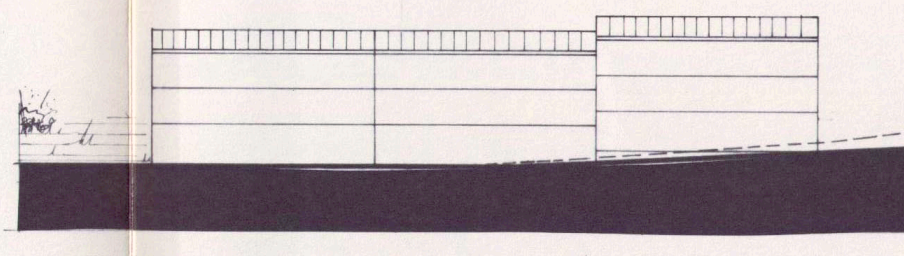

— PROFILO COMPARTO A MONTE DI VIA

—

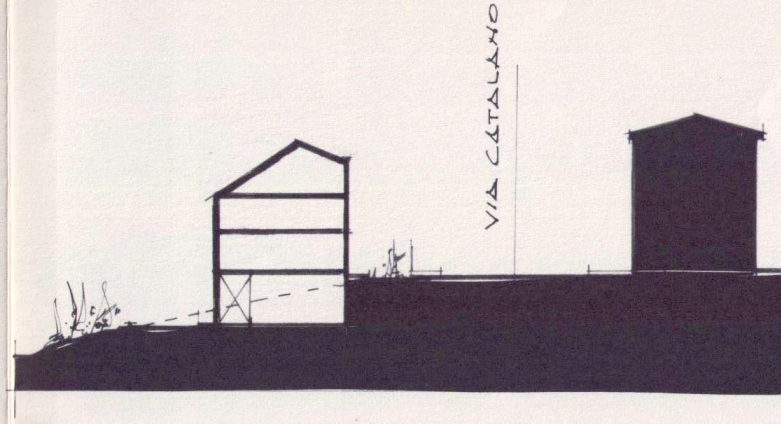
VIA CATALANO

— SEZIONE TRASVERSALE —



CATALANO ———





—PRO

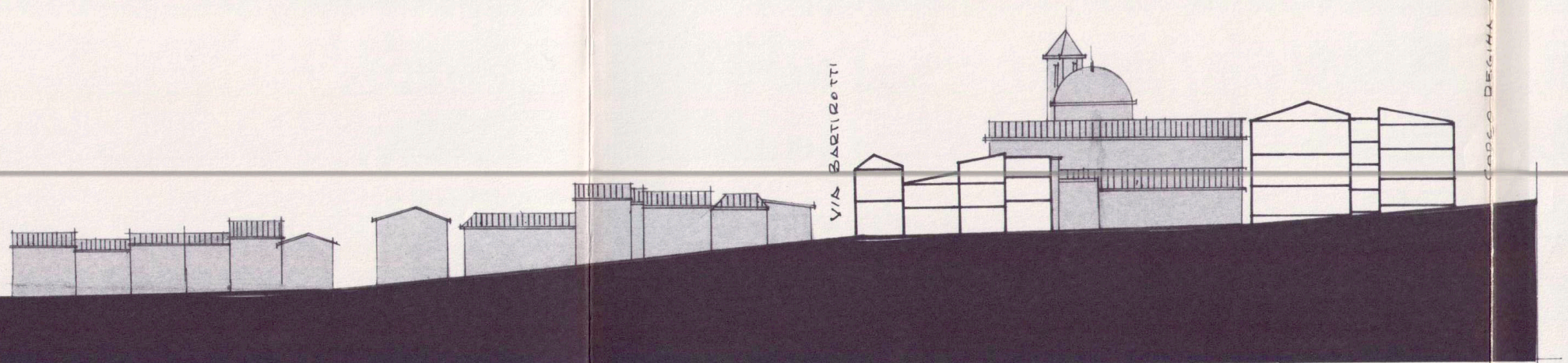
VIA BARTIROTTI
CORSO REGINA MARGHERITA

FILO SU VIA PORTA CASPIO - VIA DI TARANTO ———

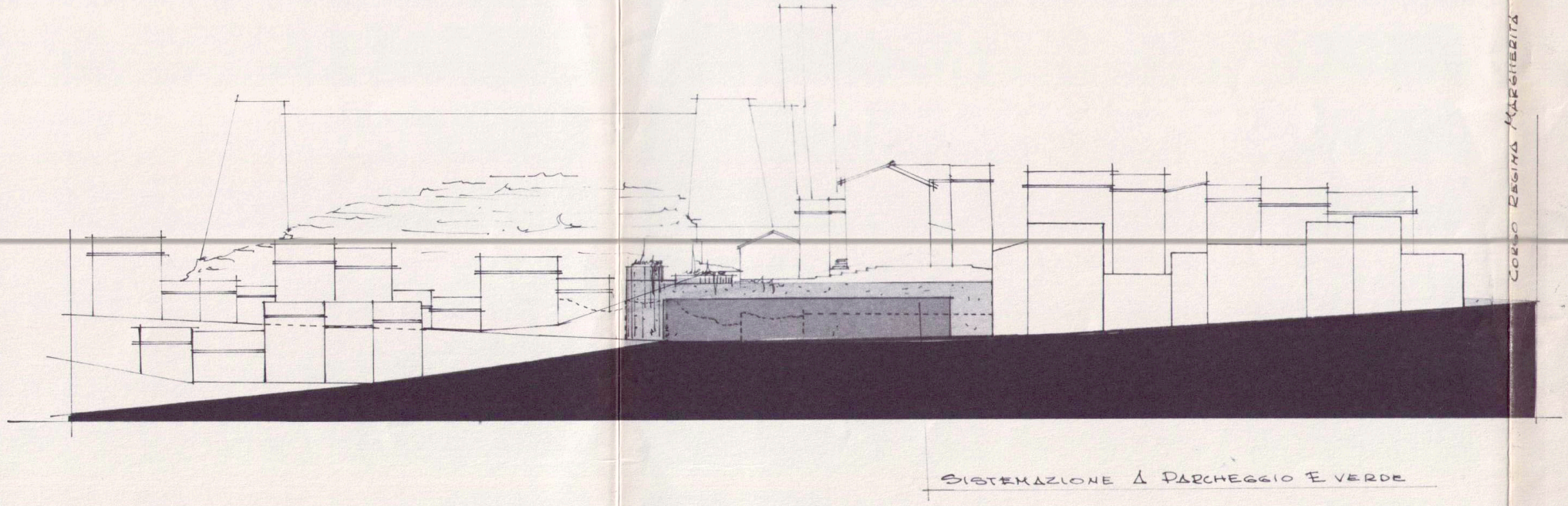
CORSO REGINA MARGHERITA
SISTEMAZIONE A PARCHEGGIO E VERDE

— PROFILO SU VIA MOLO —

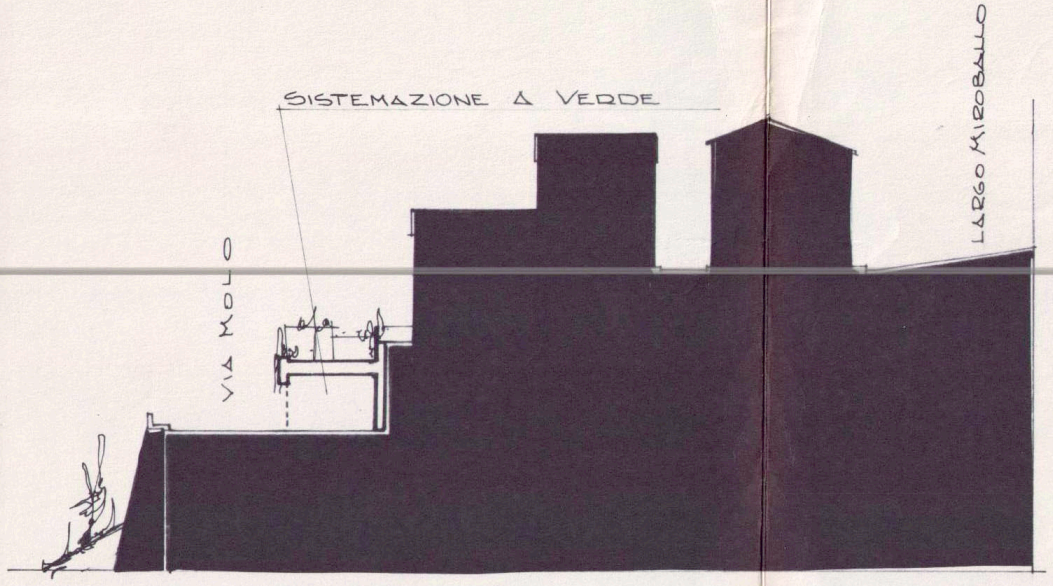
SISTEMAZIONE A VERDE
VIA MOLO
LARGO MIROBALLO

- SEZIONE TRASVERSALE SU VIA MOLO